



Quay County Government

300 South Third Street, Tucumcari, NM 88401

Post Office Box 1246

Phone: (575)461-2112 Fax: (575) 461-6208

**AGENDA
REGULAR SESSION
QUAY COUNTY BOARD OF COMMISSIONERS
April 8, 2024**

9:00 A.M. Call Meeting to Order

Pledge of Allegiance

Approval of Minutes-Regular Session March 25, 2024

Approval/Amendment of Agenda

Moment of Silence in Honor of Officer Justin Hare

Public Comment

New Business

- I. Dean Williamson, Wireless Tower Solutions**
 - Request Approval of Professional Services Agreement
- II. Aric Acosta, USDA Wildlife Specialist**
 - Presentation of Sap Summary
 - Presentation of Mexican Gray Wolf Population Press Release
- III. Stephen Salas, Quay County Road Superintendent**
 - Request Approval of Resolution No. 40 Road Certification
 - Presentation of Blade Report
 - Presentation of Road Update
- IV. Samantha Salas, Quay County Finance Director**
 - Request Approval of Resolution No. 41 Budget Increase to Road Department
- V. Daniel Zamora, Quay County Manager**
 - Presentation of Manager's Report
- VI. Request Approval of Accounts Payable**



DOC #CM-00576

04/22/2024 11:20 AM Doc Type: COCOM

Fee: (No FieldTag Finance.TotalFees found)

Quay County, NM Ellen White - County Clerk, County Cle

Pages: 41



- VII. Request for Closed Executive Session**
- Pursuant to Section 10-15-1(H) 2. The New Mexico Open Meetings Act to Discuss Limited Personnel Matters
 - Pursuant to Section 10-15-1(H) 7. The New Mexico Open Meetings Act Pertaining to Threatened or Pending Litigation
 - Pursuant to Section 10-15-1(H) 8. Discussion of the Purchase, Acquisition or Disposal of Real Property or Water Rights
- VIII. Robert Lopez, Quay County Commission Chairman**
- Proposed action, if any, from Executive Session
- IX. Adjourn**

REGULAR SESSION-BOARD OF QUAY COUNTY COMMISSIONERS

**April 8, 2024
9:00 A.M.**

BE IT REMEMBERED THE HONORABLE BOARD OF QUAY COUNTY COMMISSIONERS met in regular session the 8th day March, 2024 at 9:00 a.m. in the Quay County Commission Chambers, Tucumcari, New Mexico, for the purpose of taking care of any business that may come before them.

PRESENT & PRESIDING:

Robert Lopez, Chairman
Jerri Rush, Member
Brian Fortner, Member
Ellen L. White, County Clerk
Daniel Zamora, County Manager

OTHERS PRESENT:

Samantha Salas Quay County Finance Director
Dana Leonard, Quay County Assessor
Lucas Bugg, Quay County Fire Marshal
Dennis Garcia, Quay County Sheriff
Stephen Salas, Quay County Road Superintendent
Andrea Page, Quay County Administrative Assistant
Bill Kardokus, Quay County Emergency Manager
Rico Morano, Quay County DWI Coordinator
Albenita Rael, Quay County Chief Deputy Treasurer
Cynthia Lee, Village of San Jon Clerk
Aric Costa, USDA Wildlife Specialist
Dr. Allen Moss, Interim President, Mesalands Community College
Ron Warnick, Quay County Sun

VIA TEAMS:

Dean Williamson, Wireless Tower Solutions

Chairman Lopez called the meeting to order followed by the Pledge of Allegiance.

A MOTION was made by Jerri Rush SECONDED by Brian Fortner to approve the March 25, 2024 regular session minutes. MOTION carried with Rush voting "aye", Lopez voting "aye" and Fortner voting "aye".

A MOTION was made by Brian Fortner, SECONDED by Jerri Rush to approve the Agenda. MOTION carried with all members voting "aye".

Chairman Lopez asked for a brief moment of silence to reflect the life and service of NM State Police Officer, Paul Hare.

Public Comments: Dr. Allen Moss gave a positive report of the financial progress and status of programs/events at Mesalands Community College.

NEW BUSINESS:

Dean Williamson, representing Wireless Tower Solutions, presented a Professional Services Agreement to begin the work to establish an Ordinance for future Tower installation, upgrades and maintenance thereof in Quay County. A MOTION was made by Jerri Rush, SECONDED by Brian Fortner to approve the Agreement. MOTION carried with all members voting "aye". A copy is attached. The process for the Ordinance will begin and be presented at a future meeting.

Aric Costa, USDA Wildlife Specialist, presented a summary of his work from October 1, 2023 through April 1, 2024. A copy is attached.

Quay County Road Superintendent, Stephen Salas, presented the following item for approval and gave the Road Department report:

- Requested approval of Resolution No. 40; 2024 Certified County Maintained Mileage Report. A MOTION was made by Brian Fortner, SECONDED by Jerri Rush to approve the Resolution. MOTION carried with all members voting "aye". A copy is attached.
- Blade Reports were distributed.
- Crews continue to fill potholes throughout the County, including Quay Road AI, Quay Road 66 and the area surrounding.
- The excess funds of \$191,000.00 left over from the Quay Road 96 CAP Project have been approved by the State to move to Quay Road AI for Micro-Seal.

Quay County Finance Director, Samantha Salas presented Resolution No. 41; Budgetary increase of \$183,475.71 to Road Department for the project described above in Road Department Report for Quay Road AI. A MOTION was made by Jerri Rush, SECONDED by Brian Fortner to approve Resolution No. 41. MOTION carried with all members voting "aye". A copy is attached.

Quay County Manager, Daniel Zamora presented the following items of correspondence:

- Provided a brief description of what "Other Services" are classified as on the monthly Gross Receipts Report.
- Reported that both the Jordan and Forrest Fire Districts ISO Classifications have been moved from an 8B to 6. Fire Marshal, Lucas Bugg had certificates framed and will present those accolades to those Departments.
- Work continues on the Grant Application through the USDA for funding for the construction of a new hospital. Letters of support from State and Federal leadership are being gathered.
- Quarterly Reports will be presented at the next meeting, along with a scheduled work session for the upcoming budget. Staff is being trained to utilize new personnel software for this budget cycle.
- Zamora attended a meeting with RAD Water Coop. Zamora wants to help them explore the option of applying for Water Infrastructure Grants available. Chairman Lopez asked Zamora to also contact Liberty Water Coop and extend the same information.

A MOTION was made by Brian Fortner, SECONDED by Jerri Rush to approve the expenditures included in the Accounts Payable Report ending April 4, 2024. MOTION carried with all members voting "aye".

A MOTION was made by Jerri Rush, SECONDED by Brian Fortner to go into Executive Session pursuant to the following item(s):

- Section 10-15-1(H)2; Limited Personnel Matters
- Section 10-15-1(H)7; Threatened or Pending Litigation
- Section 10-15-1(H)8; Purchase, Acquisition or Disposal of Real Property or Water Rights.

THE MOTION carried with Rush voting "aye", Fortner voting "aye" and Lopez voting "aye"

Time noted 9:35 a.m.

---Executive Session---

Return to regular session. Time noted 11:10 a.m.

There was NO ACTION from Executive Session.


There being no further business, a MOTION was made by Jerri Rush SECONDED by Brian Fortner to adjourn. MOTION carried with Rush voting "aye", Fortner voting "aye" and Lopez voting "aye". Time noted 11:15 a.m.

Respectfully submitted by Ellen White, County Clerk.

BOARD OF QUAY COUNTY COMMISSIONERS



Robert Lopez, Chairman



Jerri Rush, Member




Brian Fortner, Member

ATTEST:



Ellen L. White, County Clerk



1

PROFESSIONAL SERVICES AGREEMENT

This Agreement was made and entered into this 8th day of April 2024 by and between **Wireless Tower Solutions Corporation** (hereinafter referred to as "Service Provider" and "WTS"), its address being 115 Dave Lyle Blvd. S., Rock Hill, SC 29730, and **Quay County** (hereinafter referred to as Client) a local public body, its mailing address being: 300 S 3rd St, Tucumcari, NM 88401.

Each or both hereinafter also referred to as "party" or "the parties."

Service Provider and Client, for the consideration herein described, hereby agree as follows:

1. PURPOSE: Client hereby retains Service Provider to assist, advise and represent Client on matters relating to processing, reviewing, evaluating, analyzing, and recordkeeping on applications received by Client for wireless telecommunications facilities.
2. SPECIFIC SERVICES: Service Provider shall furnish appropriate siting assistance and advice to Client and Client's authorized representatives involved in the processing of the application(s) for wireless telecommunications facilities, and shall:
 - a. provide an updated Wireless Facilities Ordinance and its associated Resolutions;
 - b. provide online application processes and record-keeping that enable applicants to initiate and complete applications;
 - c. review the applications, assist, and advise the Client in the analysis of the application;
 - d. recommend in writing to the Client whether the application should be approved or disapproved to include the reasons for such approval or disapproval, and;
 - e. provide information and guidelines to properly inspect the facility's construction before issuing a Certificate of Compliance.
3. COOPERATION BY CLIENT:
 - a. Service Provider shall perform the services described herein in a manner as expeditious as reasonably possible and with due consideration of Client's time requirements. The Client recognizes that the timing of the Service Provider's services may be affected by previous commitments, including the delivery of previously promised services. Moreover, situations are usually and traditionally deemed to be matters of a force majeure nature, including those influenced by the weather, pandemics, or power outages.
 - b. The Client agrees to cooperate with Service Provider as needed and provide Service Provider with copies of any records, documents, and other information required to fulfill this Agreement on a timely basis. The Client further agrees to provide Service Provider with access to appropriate officials and employees of Client as needed to complete the Agreement.
 - c. Service Provider and Client understand and agree that mutual accountability and responsiveness is critical to the successful completion of projects, and therefore both shall always make their best faith efforts to be accountable and promptly responsive to each other.
4. COMPENSATION: Payment for the services performed shall be made by the Client as follows:
 - a. Client shall pay Service Provider for each project as defined by Client's relevant Ordinance and specifically, the associated Application Fee and Review Costs Resolution adopted by Client. Specific types of applications and the defined fees for each service and project are described in the following Rate Table 1. The Client agrees that fixed rates for each project will vary based on the type of project application under consideration as defined by the Resolution. The rates may be reviewed annually at the request of the Service Provider or Client. The Client shall consider adjustments to the Application Fee and Review Cost Resolution that are reasonable and justifiable.



Traditional (Tower) Application Types	WTS's Application Processing, Review & Records Costs (Note 1)	Clients Application Fee Costs: See Note 4 below.	Total Costs per Application Type
Colocation, Modification or Eligibly Facility	\$5,400	\$2,000 - \$3,600	\$7,400 - \$9,000
New Tower	\$10,500	\$5,000 - \$7,000	\$15,500 - \$17,500
Tower Registration Update	\$900	\$600	\$1,500
Approved Application Update	\$900	\$600	\$1,500
Note 1: WTS Receives Progress Payments per Paragraph 4-b (below.)			
Small Wireless Facilities (SWF) Per NM HB38 (Note 2)			
New SWF/System (New or Replacement poles)	\$562	\$188	\$750
SWF/DAS (New or Replacement poles)	\$562	\$188	\$750
SWF; Colocation or Modification	1-5 \$75 6-25 \$15	1-5 \$25 6-25 \$5	1-5 \$100 6-25 \$20
SWF; Approved Application Update	1-5 \$75 6-25 \$15	1-5 \$25 6-25 \$5	1-5 \$100 6-25 \$20
Note 2: NM HB 38 limits the total amounts that local governments can charge for Small Wireless Facilities.			
SWF Rights-of-Way Fees (Note 3.)		\$250/Site or Node Annually	\$250/Site or Node Annually
Note 3: Based on the local government's Agreement with Applicant & as limited by NM HB38.			
Note 4: Fees defined by the local government and explained in a Resolution approved by the Commission. Resolution fees may be reviewed annually by the local government as needed.			
RATE TABLE 1			

- b. Service Provider shall be entitled to its payments as described in Rate Table 1 based on the incremental progress of each application as follows: 1) Thirty percent (30%) of total due upon completion of the project description that defines the scope of the project, application fees, and the project review costs which is also the point at which applicants are invoiced; 2) Fifty percent (50%) of total review costs due when the application components are complete, and Service Provider's recommendation/s have been submitted to Client, and 3) Twenty percent (20%) when Service Provider has submitted to Client the last inspection criteria that enables verification of the site, as-built, is per the approved application.
- c. When the WTS Analyst, on behalf of the Client, determines the application is complete and satisfies all requirements (stage 1 in paragraph 4.b. above), he approves the application and the WTS Online Billing Portal automatically sends an invoice to the applicant and an email notification to the Client. Applications may pay the invoice by credit card or mailed check.
- d. Payments received by credit card from applicants and processed via the WTS Online Billing Portal Merchant Account (QuickBooks®) are processed as follows: The Client's pro-rata share of funds, as described in Rate Table 1, is deposited directly into the Client's designated bank account, and the Service Provider's first progress payment of 30% is deposited directly into WTS's bank account, and the Client receives an invoice for that progress payment marked paid. These funds are not included in the initial escrow account deposit for the project. All remaining funds from the applicant's payment flow directly into the designated escrow account and may only be transferred subsequently by the Client. Credit card merchant fees may be charged to applicants.
- e. As defined progress is completed on the project, Service Provider will initiate a "Request



- for Payment" for the second and third progress payments, are emailed directly to Client. Client must promptly notify the escrow agent to release payment to the Service Provider.
- f. In the event Client disputes or objects to any portion of any invoice submitted by Service Provider according to this Agreement, Client shall, within fifteen (15) days of the receipt of such invoice, notify Service Provider in writing of the reason(s) for such dispute or objection.
 - g. Payments made by Client more than thirty (30) days following the date of submission of an invoice shall incur a charge of one and one-half percent (1-1/2%) of the amount thereby deemed late, compounded monthly, until the amount due and owing by Client is paid in full.
 - h. For Traditional Towers, payment amounts to Service Provider are defined by the following Rate List of fixed prices based on the Type of Application processed:

RATE TABLE 2.

Colocation, Modification, or Eligible Facility:

- \$5,400, paid in progress payments

New Tower:

- \$10,500, paid in progress payments

- Tower Registration Update & Approved Application update - \$900 each

Small Wireless Facilities (SWF), per HB38:

- New SWF/System (New or Replacement Poles) - \$562, paid in progress payments

- SWF/DAS (New or Replacement Poles) - \$562, paid in progress payments

- SWF Colocations, Modifications, or Application Updates - \$75 each for the first five (5) sites and \$15 for each additional site or node.

Note: These fees are due to Service Provider; additional costs over and above, which may be included in the Application Fee Resolution, will be due to the Client at the outset of each project.

- i. Service Provider shall invoice Client based on the incremental progress of each application as follows: 1) Thirty percent (30%) of total due upon completion of the project description that defines the scope of the project, application fees, and the project review costs; 2) Fifty percent (50%) of total review costs due when the application components are complete, and Service Provider's recommendation/s have been submitted to Client, and 3) Twenty percent (20%) when Service Provider has submitted to Client the last inspection criteria that enables verification of the site, as-built, is per the approved application.
 - j. The handling of credit card payments from applicants shall be the same as described in paragraph 4 in its entirety above, and credit card merchant fees may be charged to applicants.
5. SUPPLEMENTAL SERVICES COSTS: For services performed beyond the scope of the specific services defined by this Agreement, such as completing wireless facilities projects started before implementation of the Service Provider's services, helping with lease negotiations on local jurisdiction properties, and other projects that the Client may deem beneficial to use Service Provider's expertise and experience, services rates are: \$300/hour, plus \$150/hour for associated travel time, plus travel expenses as defined in paragraph 6 and any related taxes required.
 6. REIMBURSEMENT FOR EXPENSES: For services performed hereunder, Client shall reimburse Service Provider for out-of-pocket expenses for the following items:
 - a. The Client requested and pre-approved travel-related costs such as airfare, mileage (at IRS then-defined rates), vehicle rental, night lodging accommodations, and meals consumed while on-site or en-route; expedited or overnight delivery service; and any



other reasonably necessary expenses directly related and attributable to the fulfillment of this Agreement

- b. Service Provider's requests for expense reimbursement shall be included in Service Provider's invoice at actual cost with no markup and shall be listed separately. These costs are not included in the fixed review costs associated with any specific project.
7. AGENT STATUS OF SERVICE PROVIDER: Service Provider and Client agree that in the performance of Service Provider's services hereunder, Service Provider is an agent of Client and shall not be an employee of Client for any purpose whatsoever, nor act under color of state law.
8. TERM: Subject to the parties executing this contract, the term of this Agreement shall be effective from the date it is signed and may renew as specified in Paragraph 21.
9. TERMINATION: Termination for Cause. If through any cause, the Service Provider fails to fulfill in a timely and proper manner the Service Provider's obligations under this Agreement, or if the Service Provider violates any of the covenants, agreements, or stipulations of this Agreement, Client may order Service Provider by written notice to stop the services or any portion of them until the cause for such order is eliminated. If the Service Provider fails to correct the cause within five (5) working days of the date of written notification, the Client shall have the right to terminate this Agreement immediately. Service Provider shall be entitled to receive just and equitable compensation for any work satisfactorily completed. **Termination for Convenience**. Notwithstanding the above, this Agreement may be terminated without cause by Client upon written notice delivered to Service Provider at least 30 days before the intended date of termination. By such termination, neither party may nullify obligations already incurred for performance or failure to perform before the termination date.
10. INDEMNITY: Service Provider shall indemnify and hold harmless Client, its officers and employees, against liability, claims, damages, losses, or expenses arising out of bodily injury to persons or damage to property caused by, or resulting from, Service Provider's and its employees, own negligent act(s) or omission(s) while Service Provider and its employees perform or fail to perform its obligations and duties under this Agreement.
11. ASSIGNMENT: Service Provider shall not assign or transfer any interest in this Agreement or assign any claims for money due or to become due under this Agreement without Client's prior written approval.
12. RECORDS AND AUDIT: Service Provider shall maintain detailed records which indicate the date, time, and nature of services rendered; these records shall be subject to inspection by Client and the State Auditor, and Client shall have the right to audit billings both before and after payment. Payment under this Agreement shall not foreclose the right of Client to recover excessive or illegal fees.
13. APPROPRIATIONS: The terms of this Agreement are contingent upon sufficient monies being made available by Client's jurisdiction for the performance of this Agreement. If Client's jurisdiction does not produce adequate appropriations and authorizations, this Agreement shall terminate upon written notice given by Client to Service Provider. The Client's decision as to whether sufficient budgets are available shall be accepted by Service Provider and final.
14. RELEASE: Service Provider, upon final payment of the amounts due under this Agreement, releases Client, its officers, and employees, and jurisdiction from all liabilities, claims, and obligations whatsoever arising from or under this Agreement. Service Provider agrees not to purport to bind Client to any obligations not assumed herein by its jurisdiction, unless Service Provider has express written authority to do so, and then only within the strict limits of that authority.

15. CONFIDENTIALITY: Any information given to or developed by Service Provider in the performance of this Agreement shall be kept confidential and shall not be made available to any individual or organization by Service Provider without the prior written approval of Client.
16. CONFLICT OF INTEREST: Service Provider warrants that it currently has no interest and shall not acquire any interest, direct or indirect, which would conflict in any manner or degree with the performance of services required under this Agreement. Service Provider further covenants that, in the performance of this Agreement, no person having any such interest shall be employed by Service Provider. Service Provider warrants that it does not employ has not engaged and will not employ during the term of this Agreement any Client employee while such employee was or is employed by the Client and participating directly or indirectly in the Client's contracting process.
17. AMENDMENT: This Agreement shall not be altered, changed, or amended except by Instrument in writing executed by the parties hereto.
18. NOTICE OF PROCUREMENT CODE: The State of New Mexico Procurement Statutes, 13-1-28 through 13-1-199 NMSA 1978, imposes civil and criminal penalties for its violation. In addition, the New Mexico criminal statutes impose felony penalties for illegal bribes, gratuities, and kickbacks.
19. EQUAL OPPORTUNITY COMPLIANCE: Service Provider agrees to abide by all Federal and state laws and rules and regulations and executive orders of the Governor of the state of New Mexico on equal employment opportunity. Following all such laws and regulations, and executive orders of the Governor of the state of New Mexico, Service Provider agrees to assure that no person in the United States shall, on the grounds of race, color, national origin, sex, sexual preference, age or handicap, be excluded from employment with or participation in, be denied the benefits of, or be otherwise subjected to discrimination under, any program or activity performed under this Agreement. If Service Provider is not in compliance with these requirements during the life of this Agreement, Service Provider agrees to take appropriate steps to correct these deficiencies.
20. INSURANCE: Service Provider shall provide a certificate of insurance which includes statutory limits for worker's compensation, commercial liability including automotive/vehicle liability, and professional errors and omissions liability. A Certificate made by endorsement (policy amendment) evidencing the above shall be furnished to Client with the City named on the commercial liability policy amendment.
21. RENEWAL: This contract shall auto-renew annually on the date first executed based on the same terms and conditions as may be amended as described in paragraph 4a.
22. FORCE MAJEURE: Neither party shall be liable for any loss nor damage due to causes beyond its control, including fire, explosion, lightning, pest damage, power surges or failures, strikes or labor disputes, water, Acts of God, the elements of war, civil disturbances, acts of civil or military authorities or public enemy, inability to secure raw materials, transportation facilities, fuel or energy shortages, acts or omissions of communications carriers, or other causes beyond that party's control. Either party may terminate this Agreement immediately upon written notice if the other party is prevented from performing its obligations under this Agreement for a period of more than thirty (30) days due to the reasons outlined in this subsection.
23. COUNTERPARTS: Original signatures transmitted and received via facsimile or other electronic transmissions of a scanned document (e.g., PDF or similar format) are authentic and valid signatures for all purposes hereunder and shall bind the parties to the same extent as that of an original signature. Any such facsimile or electronic mail transmission shall constitute the final agreement of the parties and conclusive proof of such Agreement. Any such electronic counterpart shall be of sufficient quality to be legible either electronically or when printed as



hardcopy. The Client shall determine legibility and acceptability for public record purposes. This Agreement may be executed in one or more counterparts, each of which shall for all purposes deemed to be an original and all of which shall constitute the same Instrument.

- 24. AUTHORITY TO OBLIGATE: Each person signing this Agreement on behalf of either party warrants that they have the full legal power to execute this Agreement on behalf of the party for whom they are signing and to bind and obligate such party concerning all provisions contained in this Agreement.
- 25. NOTICES: All notices, invoices, and payments required hereunder shall be addressed to the parties at their respective addresses outlined on page 1 hereof, or to such other address as may hereafter be designated in writing by either party hereto.
- 26. CONSTRUCTION OF AGREEMENT: This Agreement shall be construed and interpreted per the Laws of New Mexico.
- 27. COMPLETE AGREEMENT; MODIFICATION; SEVERABILITY: There are no terms, conditions, or obligations other than those contained herein, and there are no written or verbal statements or representations, warranties, or agreements concerning this Agreement that have not been embodied herein.
 - a. This Agreement constitutes the complete understanding of the parties concerning the subject matter hereof. No modification or amendment of any provisions of this Agreement shall be valid unless in writing and signed by both parties.
 - b. If any provision of this Agreement is deemed unenforceable or void, the remaining provisions remain in full force and effect.

IN WITNESS THEREOF, the Service Provider and Client by individuals duly authorized to do so, have signed this Agreement, the day and year first above written.

SERVICE PROVIDER

Wireless Tower Solutions, Inc.
By: _____
(Type or print)


(Signature)
Its: _____

CLIENT

Quay
(Jurisdiction)
By: _____
(Type or print)

(Signature)
Its: _____
Chairman

###



Land Involved In This Summary

Land Type	Uom	Total	Person-day-visits
BLM LAND	ACRE	36,156	1
PRIVATE LAND	ACRE	934,845	183
STATE LAND	ACRE	58,940	6
	Total	1,029,941	

Agreement/Property Summary

Total Agreements/Properties Worked: 53/53

Total Person-day-visits: 190

Agreement Common Name	Time	Person-day-visits
b&h ranch (14806)	48 : 30	17
bluefront (16606)	1 : 00	1
bone , yvonne	4 : 00	2
box farms (14836)	7 : 30	5
bruhn livestock harding (14815)	0 : 18	1
bruhn livestock quay	24 : 00	11
bueyeros ranch (14853)	0 : 36	1
burns ranch (14821)	14 : 00	3
cain ranch (04435)	1 : 24	1
cain ranch (43023)	1 : 00	1
cartite ranch (14852)	2 : 00	1
chappy`s o-y land and cattle co. (28018)	1 : 00	1
collins family partnership (14834)	32 : 00	6
dc bar (26711)	57 : 55	37
egerton ranch (14837)	1 : 30	2
f and f cattle (04459)	3 : 00	1
gonzales, mary (04440)	1 : 30	1
hazen ranch (16600)	1 : 24	1
heimann ranch (14854)	16 : 00	6
helker, orville (26756)	27 : 00	9
indian spring llc (14838)	4 : 00	1
james o-bar (14840)	2 : 00	1
jeffrey ranch (04266)	1 : 30	1
johnson combined ranches (45110)	2 : 00	1
johnsons combined ranches (09615)	1 : 00	1
jones (08901)	0 : 30	1
jones ranch (45111)	1 : 00	1
kerr/kanapilly ranch (14810)	5 : 00	4
libby ranch (04420)	1 : 12	1

	Killed Euthanized	Transfer Custody	Relocated	Removed Destroyed	Freed Released	Dispersed	Surveyed	Immobilized	Collared	Treated
<u>m-44 cyanide capsule</u>	<u>14</u>									
<u>snares, neck</u>	<u>5</u>									
<u>traps, foothold</u>	<u>7</u>									
Total	331									
Swine, Feral										
<u>firearms</u>	<u>7</u>									
<u>helicopter</u>	<u>69</u>									
Total	76									
Bottom Line Total	407									

Target Un-Intentional

no take data of this type.

Non-Target Un-Intentional

no take data of this type.

Damage Summary

Loss Reported

Resource	Species	Damage	WTs (Occurs)	Proj Starts	Loss	Value
AGRICULTURE						
Field Crops						
grains, milo	swine, feral	damage threat	<u>1</u>	1	1 in	<u>\$0</u>
grains, wheat	swine, feral	damage threat	<u>1</u>	1	1 in	<u>\$0</u>
hayfields, mixed species	swine, feral	damage threat	<u>2</u>	2	2 in	<u>\$0</u>
Field Crops Sub Total			4	4	4 in	\$0
Fruits And Nuts						
trees, z-fruit/nut (other)	swine, feral	damage threat	<u>2</u>	2	2 in	<u>\$0</u>
Fruits And Nuts Sub Total			2	2	2 in	\$0
Livestock						
cattle adult (beef)	coyotes	damage threat	<u>49</u>	49	49 in	<u>\$0</u>
cattle adult (beef)	swine, feral	damage threat	<u>16</u>	16	16 in	<u>\$0</u>
cattle calves (beef)	coyotes	damage threat	<u>51</u>	51	51 in	<u>\$0</u>
cattle calves (beef)	coyotes	predation	<u>2</u>	2	4 ea	<u>\$3,526</u>
cattle calves (beef)	swine, feral	damage threat	<u>17</u>	17	17 in	<u>\$0</u>
equine, horses (foals)	coyotes	damage threat	<u>2</u>	2	2 in	<u>\$0</u>

Resource	Species	Damage	WTs (Occurs)	Proj Starts	Loss	Value
equine, horses (foals)	swine, feral	damage threat	<u>1</u>	1	1 in	<u>\$0</u>
fowl, chickens (other)	coyotes	damage threat	<u>1</u>	1	1 in	<u>\$0</u>
fowl, guineas	coyotes	damage threat	<u>1</u>	1	1 in	<u>\$0</u>
goats, meat (adults)	coyotes	damage threat	<u>1</u>	1	1 in	<u>\$0</u>
goats, meat (kids)	coyotes	damage threat	<u>1</u>	1	1 in	<u>\$0</u>
goats, z-(other adults)	coyotes	damage threat	<u>1</u>	1	1 in	<u>\$0</u>
sheep (adult)	coyotes	damage threat	<u>5</u>	5	5 in	<u>\$0</u>
sheep (lambs)	coyotes	damage threat	<u>4</u>	4	4 in	<u>\$0</u>
Livestock Sub Total			152	152	4 ea 150 in	\$3,526
Range/Pasture						
pasture	swine, feral	damage threat	<u>3</u>	3	3 in	<u>\$0</u>
rangeland	swine, feral	damage threat	<u>3</u>	3	3 in	<u>\$0</u>
Range/Pasture Sub Total			6	6	6 in	\$0
AGRICULTURE Sub Total			164	164	4 ea 162 in	\$3,526
HEALTH AND SAFETY						
Human Health And Safety						
hlth/sfty, human z-(general)	swine, feral	damage threat	<u>2</u>	2	2 in	<u>\$0</u>
Human Health And Safety Sub Total			2	2	2 in	\$0
HEALTH AND SAFETY Sub Total			2	2	2 in	\$0
NATURAL RESOURCE						
Other Natural Resources						
watershed	swine, feral	damage threat	<u>2</u>	2	2 in	<u>\$0</u>
Other Natural Resources Sub Total			2	2	2 in	\$0
Wildlife						
birds, prairie chickens, lesser	coyotes	damage threat	<u>1</u>	1	1 in	<u>\$0</u>
Wildlife Sub Total			1	1	1 in	\$0
NATURAL RESOURCE Sub Total			3	3	3 in	\$0
PROPERTY						
Other Property						
property (general)	swine, feral	damage threat	<u>1</u>	1	1 in	<u>\$0</u>
Other Property Sub Total			1	1	1 in	\$0
Structures						
dikes/dams/impoundments	swine, feral	damage threat	<u>5</u>	5	5 in	<u>\$0</u>
irrigation ditch/drainage system	swine, feral	damage threat	<u>1</u>	1	1 in	<u>\$0</u>
roads/bridges	swine, feral	damage threat	<u>1</u>	1	1 in	<u>\$0</u>
Structures Sub Total			7	7	7 in	\$0
PROPERTY Sub Total			8	8	8 in	\$0
Total			177	177	4 ea 175 in	\$3,526

Loss Verified

Resource	Species	Damage	WTs (Occurs)	Proj Starts	Loss	Value
PROPERTY						
Landscaping, Turf And Gardens						
turf and/or flowers	pocket gophers, yellow-faced	damage	2	2	70 acre	\$300
Landscaping, Turf And Gardens Sub Total			2	2	70 acre	\$300
PROPERTY Sub Total			2	2	70 acre	\$300
			Total	2	70 acre	\$300

Distinct Species/Resource Conflict Counts by Form Type

Total distinct TA Species/Resource conflicts: 1
 Total distinct DC (all non TA) Species/Resource conflicts: 43

Samples Summary

Species/Disease	Sample Type	Samples
coyotes	nonWS Take 0 WS Take 0 Total Sampled 1	
plague	nobuto	1
tularemia	nobuto	1
Total Samples		2
Total Bottom Line		2

TA/Outreach by Species Summary

Species	1=consultation, personal, 2=consultation, written/telephone, 3=consultation, hotline, 4=instructional session, 5=radio/tv personal appearance, 6=radio/tv public service announcement, 7=newspaper/periodical article, 8=exhibit, 9=bait distribution program, 10=information transfer, ws, 11=info. transfer, gen. wildlife management, 12=site visit, 13=web hits													Total	Parties	Leaflets
	1	2	3	4	5	6	7	8	9	10	11	12	13			
pocket gophers, yellow-faced	2													2	2	
Total	2	0	0	0	0	0	0	0	0	0	0	0	0	2	2	0

*0 distinct instructional sessions (which can contain more than one species or no species indicated).

TA/Outreach by Employee Summary

	1=consultation, personal, 2=consultation, written/telephone, 3=consultation, hotline, 4=instructional session, 5=radio/tv personal appearance, 6=radio/tv public service announcement, 7=newspaper/periodical article, 8=exhibit, 9=bait distribution program, 10=information transfer, ws, 11=info. transfer, gen. wildlife management, 12=site visit, 13=web hits															
	1	2	3	4	5	6	7	8	9	10	11	12	13	Total	Parties	Leaflets
Costa, Aric	2													2	2	
Total	2	0	0	0	0	0	0	0	0	0	0	0	0	2	2	0

Chemicals Summary

CHEMICALS: EPA-REGULATED

Component	Reg. Num.	Use Type	Qty	Uom	WTs
m-44 cyanide capsule	56228-15	fired	45	ea	<u>11</u>
strychnine milo (gopher) handbait	56228-19	sold	320	oz	<u>2</u>

CHEMICALS: EXPLOSIVE

no EXPLOSIVE chemical data.

CHEMICALS: I/E DRUGS

no I/E DRUGS chemical data.

CHEMICALS: NON-REGULATED

no NON-REGULATED PRDCT chemical data.

BIOLOGICS

no BIOLOGICS chemical data.

Equipment Loaned/Distributed/Sold Summary

no data.

Conflict Project Start Button Summary

Resource	Species	Proj Start Button	WTs (Occurs)
birds, prairie chickens, lesser	coyotes	1	1

Resource	Species	Proj Start Button	WTs (Occurs)
cattle adult (beef)	coyotes	49	151
cattle adult (beef)	swine, feral	16	28
cattle calves (beef)	coyotes	53	166
cattle calves (beef)	swine, feral	17	38
dikes/dams/impoundments	swine, feral	5	26
equine, horses (foals)	coyotes	2	3
equine, horses (foals)	swine, feral	1	1
fowl, chickens (other)	coyotes	1	8
fowl, guineas	coyotes	1	8
goats, meat (adults)	coyotes	1	2
goats, meat (kids)	coyotes	1	2
goats, z-(other adults)	coyotes	1	1
grains, milo	swine, feral	1	10
grains, wheat	swine, feral	1	10
hayfields, mixed species	swine, feral	2	12
hlth/sfty, human z-(general)	swine, feral	2	6
irrigation ditch/drainage system	swine, feral	1	1
pasture	swine, feral	3	7
property (general)	swine, feral	1	9
rangeland	swine, feral	3	20
roads/bridges	swine, feral	1	9
sheep (adult)	coyotes	5	48
sheep (lambs)	coyotes	4	40
trees, z-fruit/nut (other)	swine, feral	2	6
turf and/or flowers	pocket gophers, yellow-faced	2	2
watershed	swine, feral	2	6

PRESS RELEASE

Mexican Wolf Population Grows for Eighth Consecutive Year

Mar 5, 2024

Media Contacts

Aislinn Maestas

The wild population of Mexican wolves saw another year of growth in 2023, according to the results of the annual survey. The 2023 population census revealed a minimum of 257 Mexican wolves distributed across Arizona and New Mexico. This increase marks the eighth consecutive year of population growth, the longest continuous streak since recovery efforts began.

The 2023 population minimum count represents a six percent increase from the minimum of 242 wolves counted in 2022. Survey results show the population is distributed with a minimum of 144 wolves in New Mexico and 113 in Arizona.



Image Details

“In the aggregate, the 2023 data points out that Mexican wolf recovery has come a long way since the first release,” said Jim deVos, Arizona Game and Fish Department Mexican Wolf Coordinator. “Each year, the free-roaming Mexican wolf population numbers increase and the areas they occupy expands. Genetic management using pups from captivity is also showing results. In total, 99 pups carefully selected for their genetic value have been placed in 40 wild dens since 2016, and some of these fosters have produced

litters of their own. While recovery is in the future, examining the last decade of data certainly provides optimism that recovery will be achieved.”

Mexican wolf population information is gathered from November through February by the Interagency Field Team. During this time, the field team conducts ground and aerial surveys, using a variety of methods, including remote cameras, scat collection, and visual observation. Counting the population at the same time each winter allows for comparable year-to-year trends at a time of year when the Mexican wolf population is most stable.

Among the 2023 findings:

- A minimum of 60 packs were documented at the end of 2023: 37 in New Mexico and 23 in Arizona. A wolf pack is defined as two or more wolves that maintain an established home range.
- A minimum of 138 pups were born in 2023, with at least 86 surviving until the end of the year (a 62 percent survival rate). In general, wild wolf populations have an average survival rate of 50 percent for pup survival in the first year.
- A minimum of 26 breeding pairs (15 in New Mexico, 11 in Arizona) was recorded in 2023.
- There were 113 collared wolves in the wild at the end of the year, which is 44 percent of the minimum population of Mexican wolves.

The field team documented additional success with fostering efforts in 2023. To date, a minimum of 15 fostered Mexican wolf pups have survived to breeding age, and at least ten fostered wolves have successfully bred and produced litters in the wild. Fostered Mexican wolves have produced more than 20 litters and several of those offspring have gone on to produce pups of their own.

“It’s encouraging to see success across the board with our recovery efforts,” said Brady McGee, U.S. Fish and Wildlife Service Mexican Wolf Recovery Coordinator. “Having fostered Mexican wolves survive, disperse, pair up, breed, and start packs of their own tells us that fostering is working. These genetically diverse wolves, which came from captivity as pups and were placed into wild dens, play a vital role in boosting the genetic diversity of the wild population.”

The Mexican wolf is listed separately from the gray wolf as an endangered subspecies under the federal Endangered Species Act. In 1977, the Service and its partners initiated efforts to conserve the subspecies by developing a bi-national captive breeding program stemming from just seven Mexican wolves. Mexican wolves were first reintroduced to the wild in 1998.



[Image Details](#)

In addition to the minimum wild population, there are approximately 350 Mexican wolves currently maintained in more than 60 facilities throughout the United States and Mexico under the Mexican Wolf Saving Animals From Extinction program.

Partners in Mexican wolf recovery in the United States include the Service, Arizona Game and Fish Department, New Mexico Department of Game and Fish, U.S. Department of Agriculture (USDA) Forest Service, USDA APHIS Wildlife Services, White Mountain Apache Tribe, Bureau of Land Management, National Park Service, and the Saving Animals From Extinction program.

Press Release

Published

Mar 5, 2024

Endangered Species Act

Media Contacts

Aislinn Maestas



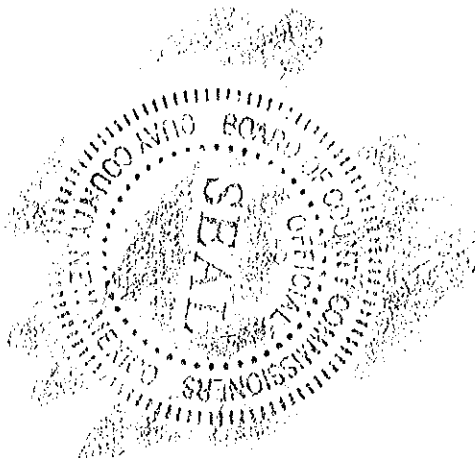
QUAY COUNTY GOVERNMENT

FISCAL YEAR 2023-2024

RESOLUTION NO. 40


Pursuant to Section 66-6-23, NMSA Laws 1978 Chapter 35, Section 358, the Quay County Board of Commissioners hereby certify the Public Roads maintained by the County of Quay as of January 1, 2024

The annual Certified County Maintained Mileage Report being reported to the Secretary of the Department of Transportation is 1,105.64. This mileage is hereby certified by Resolution No. 40 by the Board of Quay County Commissioners.





Robert Lopez, Chairman



Jerri Rush, Member



Brian Fortner, Member

Attest:



Ellen White, Quay County Clerk

QUAY COUNTY ROAD CERTIFICATION

2024

MILEAGE	ROADS	BLOCK NUMBERS
1.18	QUAY RD 24	4374 TO 4498 BLOCK
7.00	QUAY RD 24	5000 TO 5700 BLOCK
6.00	QUAY RD 25	3900 TO 4500 BLOCK
1.00	QUAY RD 25	4800 TO 4900 BLOCK
6.10	QUAY RD 25	5000 TO 5600 BLOCK
0.85	QUAY RD 25.5	4500 TO 4600 BLOCK
3.00	QUAY RD 26	4900 TO 5200 BLOCK
5.00	QUAY RD 27	4500 TO 5000 BLOCK
8.20	QUAY RD 28	5700 TO 6300 BLOCK
2.00	QUAY RD 29	4900 TO 5100 BLOCK
3.00	QUAY RD 29	5400 TO 5700 BLOCK
2.00	QUAY RD 30	2700 TO 2900 BLOCK
1.00	QUAY RD 30	5000 TO 5100 BLOCK
6.00	QUAY RD 31	2900 TO 3500 BLOCK
1.00	QUAY RD 31	4100 TO 4200 BLOCK
14.00	QUAY RD 31	4300 TO 5700 BLOCK
1.00	QUAY RD 32	2800 TO 2900 BLOCK
4.00	QUAY RD 32	4200 TO 4600 BLOCK
1.00	QUAY RD 32	5000 TO 5100 BLOCK
1.25	QUAY RD 32.5	5100 TO 5200 BLOCK
2.60	QUAY RD 33	4125 TO 4400 BLOCK
10.05	QUAY RD 33	4900 TO 5900 BLOCK
9.75	QUAY RD 34	2700 TO 3675 BLOCK
1.50	QUAY RD 34	4250 TO 4400 BLOCK
5.25	QUAY RD 34.5	5900 TO 6300 BLOCK
1.01	QUAY RD 35	3000 TO 3100 BLOCK
1.02	QUAY RD 35	3200 TO 3300 BLOCK
2.00	QUAY RD 35	4200 TO 4400 BLOCK
1.00	QUAY RD 35	4800 TO 4900 BLOCK
1.10	QUAY RD 35	5100 TO 5200 BLOCK
3.00	QUAY RD 36	2100 TO 2400 BLOCK
17.00	QUAY RD 36	2700 TO 4400 BLOCK
1.00	QUAY RD 36	4700 TO 4800 BLOCK
1.80	QUAY RD 37	2400 TO 2500 BLOCK
6.13	QUAY RD 37	2700 TO 3300 BLOCK
2.00	QUAY RD 37	5900 TO 6100 BLOCK

QUAY COUNTY ROAD CERTIFICATION

2024

MILEAGE	ROADS	BLOCK NUMBERS
8.00	QUAY RD 38	2100 TO 2900 BLOCK
1.00	QUAY RD 38	3300 TO 3400 BLOCK
3.00	QUAY RD 38	3800 TO 4100 BLOCK
3.00	QUAY RD 38	4300 TO 4600 BLOCK
11.00	QUAY RD 40	2400 TO 3500 BLOCK
2.00	QUAY RD 41	2500 TO 2700 BLOCK
3.00	QUAY RD 41	2900 TO 3200 BLOCK
3.00	QUAY RD 41	5900 TO 6200 BLOCK
2.00	QUAY RD 42	1500 TO 1698 BLOCK
3.00	QUAY RD 42	2100 TO 2400 BLOCK
0.84	QUAY RD 42	4200 TO 4300 BLOCK
2.00	QUAY RD 43	1900 TO 2100 BLOCK
7.33	QUAY RD 43	4200 TO 4933 BLOCK
4.00	QUAY RD 44	1500 TO 1900 BLOCK
2.95	QUAY RD 44	3000 TO 3275 BLOCK
2.00	QUAY RD 44	4100 TO 4300 BLOCK
4.00	QUAY RD 45	1500 TO 1900 BLOCK
1.00	QUAY RD 45	3800 TO 3900 BLOCK
4.13	QUAY RD 45	4200 TO 4545 BLOCK
3.00	QUAY RD 46	1900 TO 2200 BLOCK
1.35	QUAY RD 46	2900 TO 3000 BLOCK
5.00	QUAY RD 46	3900 TO 4400 BLOCK
5.00	QUAY RD 47	1500 TO 2000 BLOCK
3.11	QUAY RD 47	4000 TO 4300 BLOCK
2.00	QUAY RD 48	1500 TO 1700 BLOCK
3.25	QUAY RD 48	2000 TO 2325 BLOCK
0.80	QUAY RD 48	4200 TO 4300 BLOCK
4.60	QUAY RD 49	0500 TO 0910 BLOCK
2.00	QUAY RD 49	2000 TO 2200 BLOCK
1.84	QUAY RD 49	4300 TO 4500 BLOCK
2.75	QUAY RD 49.5	6025 TO 6300 BLOCK
7.53	QUAY RD 50	1200 TO 1800 BLOCK
1.00	QUAY RD 50	1900 TO 2000 BLOCK
3.14	QUAY RD 50.4	4150 TO 4400 BLOCK
3.05	QUAY RD 51	0900 TO 1200 BLOCK
3.80	QUAY RD 51	2550 TO 2900 BLOCK

QUAY COUNTY ROAD CERTIFICATION

2024

MILEAGE	ROADS	BLOCK NUMBERS
3.25	QUAY RD 52	3400 TO 3700 BLOCK
0.00	QUAY RD 52	REMOVED 2011
1.25	QUAY RD 52.5	3300 TO 3400 BLOCK
0.94	QUAY RD 52.7	2900 TO 3000 BLOCK
1.10	QUAY RD 53	0500 TO 0600 BLOCK
5.96	QUAY RD 53	3700 TO 4100 BLOCK
0.32	QUAY RD 54	1750 TO 1800 BLOCK
1.83	QUAY RD 54	4100 TO 4300 BLOCK
4.57	QUAY RD 55	1800 TO 2200 BLOCK
3.15	QUAY RD 55	4100 TO 4415 BLOCK
1.53	QUAY RD 56	3400 TO 3535 BLOCK
4.00	QUAY RD 57	1800 TO 2200 BLOCK
3.20	QUAY RD 57	3070 TO 3400 BLOCK
0.30	QUAY RD 57.8	3200 TO 3230 BLOCK
0.98	QUAY RD 58	1700 TO 1800 BLOCK
5.74	QUAY RD 58	2100 TO 2674 BLOCK
0.50	QUAY RD 58	3200 TO 3250 BLOCK
3.64	QUAY RD 58	3300 TO 3700 BLOCK
1.07	QUAY RD 59	3300 TO 3419 BLOCK
0.66	QUAY RD 59	3600 TO 3670 BLOCK
0.13	QUAY RD 59.5	4050 TO 4065 BLOCK
2.44	QUAY RD 60	0875 TO 1100 BLOCK
1.52	QUAY RD 60	1670 TO 1820 BLOCK
2.50	QUAY RD 60	3000 TO 3250 BLOCK
3.13	QUAY RD 60	3350 TO 3699 BLOCK
0.74	QUAY RD 60	4000 TO 4075 BLOCK
0.20	QUAY RD 60.2	4020 TO 4049 BLOCK
1.00	QUAY RD 61	2100 TO 2200 BLOCK
3.00	QUAY RD 61	2800 TO 3100 BLOCK
1.65	QUAY RD 61	3300 TO 3465 BLOCK
0.50	QUAY RD 61	3550 TO 3600 BLOCK
0.42	QUAY RD 61	3975 TO 4050 BLOCK
2.00	QUAY RD 62	1300 TO 1500 BLOCK
6.00	QUAY RD 62	3000 TO 3600 BLOCK
0.35	QUAY RD 62.5	3870 TO 3884 BLOCK
0.25	QUAY RD 62.5	4175 TO 4200 BLOCK

QUAY COUNTY ROAD CERTIFICATION

2024

MILEAGE	ROADS	BLOCK NUMBERS
1.65	QUAY RD 62.9	4150 TO 4325 BLOCK
0.94	QUAY RD 63	1000 TO 1100 BLOCK
1.00	QUAY RD 63	2100 TO 2200 BLOCK
0.50	QUAY RD 63	2650 TO 2700 BLOCK
1.85	QUAY RD 63	3600 TO 3750 BLOCK
4.20	QUAY RD 63	4100 TO 4525 BLOCK
0.20	QUAY RD 63.2	3675 TO 3698 BLOCK
0.76	QUAY RD 63.4	3630 TO 3698 BLOCK
0.50	QUAY RD 63.5	3600 TO 3650 BLOCK
1.00	QUAY RD 63.8	3600 TO 3700 BLOCK
7.46	QUAY RD 64	1350 TO 2100 BLOCK
4.97	QUAY RD 64	2750 TO 3275 BLOCK
0.42	QUAY RD 64	3400 TO 3450 BLOCK
0.79	QUAY RD 64	3600 TO 3700 BLOCK
1.00	QUAY RD 64	3775 TO 3875 BLOCK
2.15	QUAY RD 64	4100 TO 4300 BLOCK
0.75	QUAY RD 64.2	4100 TO 4175 BLOCK
0.36	QUAY RD 64.4	4300 TO 4336 BLOCK
1.54	QUAY RD 64.5	3700 TO 3850 BLOCK
0.64	QUAY RD 64.5	4040 TO 4100 BLOCK
0.70	QUAY RD 64.5	4225 TO 4300 BLOCK
0.12	QUAY RD 64.6	4040 TO 4054 BLOCK
0.30	QUAY RD 64.7	3950 TO 3998 BLOCK
0.11	QUAY RD 64.7	4040 TO 4049 BLOCK
0.32	QUAY RD 64.8	4050 TO 4075 BLOCK
0.23	QUAY RD 64.9	4050 TO 4075 BLOCK
7.50	QUAY RD 65	1350 TO 2100 BLOCK
1.00	QUAY RD 65	2800 TO 2900 BLOCK
1.00	QUAY RD 65	3200 TO 3300 BLOCK
0.55	QUAY RD 65	3900 TO 3950 BLOCK
0.73	QUAY RD 65	4100 TO 4175 BLOCK
2.33	QUAY RD 65	4225 TO 4440 BLOCK
2.00	QUAY RD 65.5	2700 TO 2900 BLOCK
0.35	QUAY RD 65.9	1000 TO 1030 BLOCK
2.00	QUAY RD 66	0300 TO 0500 BLOCK
2.00	QUAY RD 66	1800 TO 2000 BLOCK

QUAY COUNTY ROAD CERTIFICATION

2024

MILEAGE	ROADS	BLOCK NUMBERS
2.00	QUAY RD 66	2700 TO 2900 BLOCK
1.40	QUAY RD 66	4150 TO 4350 BLOCK
1.65	QUAY RD 66.5	2000 TO 2200 BLOCK
1.64	QUAY RD 66.5	4000 TO 4150 BLOCK
1.00	QUAY RD 67	0800 TO 0900 BLOCK
1.97	QUAY RD 67	1375 TO 1600 BLOCK
2.00	QUAY RD 67	1800 TO 2000 BLOCK
3.50	QUAY RD 67	2800 TO 3150 BLOCK
1.20	QUAY RD 67	4150 TO 4250 BLOCK
0.35	QUAY RD 67.7	1350 TO 1400 BLOCK
1.00	QUAY RD 68	2800 TO 2900 BLOCK
3.00	QUAY RD 69	0500 TO 0800 BLOCK
0.51	QUAY RD 69	1750 TO 1800 BLOCK
1.00	QUAY RD 69	2000 TO 2100 BLOCK
1.00	QUAY RD 69	2700 TO 2800 BLOCK
3.00	QUAY RD 69	3100 TO 3400 BLOCK
0.38	QUAY RD 69.9	2950 TO 3000 BLOCK
1.00	QUAY RD 70	0700 TO 0800 BLOCK
4.00	QUAY RD 70	1800 TO 2200 BLOCK
1.00	QUAY RD 70	3300 TO 3400 BLOCK
3.00	QUAY RD 71	1700 TO 2000 BLOCK
1.90	QUAY RD 71	2400 TO 2600 BLOCK
1.03	QUAY RD 71	3300 TO 3400 BLOCK
1.25	QUAY RD 71.2	2300 TO 2400 BLOCK
6.86	QUAY RD 72	1100 TO 1800 BLOCK
1.89	QUAY RD 72	2200 TO 2450 BLOCK
0.90	QUAY RD 72	2475 TO 2565 BLOCK
0.66	QUAY RD 72	3225 TO 3300 BLOCK
1.54	QUAY RD 72	3375 TO 3550 BLOCK
0.29	QUAY RD 72.5	2450 TO 2475 BLOCK
0.83	QUAY RD 73	2400 TO 2500 BLOCK
0.50	QUAY RD 73	3350 TO 3400 BLOCK
2.00	QUAY RD 75	1800 TO 2000 BLOCK
1.81	QUAY RD 78	2500 TO 2675 BLOCK
6.00	QUAY RD 80.4	1400 TO 1900 BLOCK
1.35	QUAY RD 82.4	1550 TO 1700 BLOCK

QUAY COUNTY ROAD CERTIFICATION 2024

MILEAGE	ROADS	BLOCK NUMBERS
2.20	QUAY RD 83	1900 TO 2100 BLOCK
1.32	QUAY RD 85	2000 TO 2100 BLOCK
4.73	QUAY RD 89	1800 TO 2100 BLOCK
2.22	QUAY RD 90	0300 TO 0500 BLOCK
6.98	QUAY RD 90	1200 TO 1850 BLOCK
1.47	QUAY RD 92	0550 TO 0700 BLOCK
3.43	QUAY RD 92	1800 TO 2100 BLOCK
1.00	QUAY RD 92.5	0400 TO 0500 BLOCK
0.25	QUAY RD 92.5	0525 TO 0550 BLOCK
4.35	QUAY RD 93	0001 TO 0450 BLOCK
12.52	QUAY RD 93	0525 TO 1800 BLOCK
1.80	QUAY RD 95.5	100 TO 280 BLOCK
0.20	QUAY RD 95.5	490 TO 510 BLOCK
14.49	QUAY RD 96	0600 TO 2098 BLOCK
4.00	QUAY RD 98	0350 TO 0699 BLOCK
2.60	QUAY RD 98.5	0700 TO 0900 BLOCK
5.43	QUAY RD 99	1300 TO 1700 BLOCK
8.00	QUAY RD 101	0700 TO 1500 BLOCK
2.00	QUAY RD 102	1500 TO 1700 BLOCK
528.40	SUBTOTAL	
0.50	QUAY RD A	6300 TO 6350 BLOCK
1.54	QUAY RD C	6600 TO 6750 BLOCK

QUAY COUNTY ROAD CERTIFICATION

2024

MILEAGE	ROADS	BLOCK NUMBERS
6.73	QUAY RD C	8600 TO 9300 BLOCK
7.40	QUAY RD E	6600 TO 7350 BLOCK
4.20	QUAY RD E	8900 TO 9250 BLOCK
1.75	QUAY RD E.5	9550 TO 9675 BLOCK
1.00	QUAY RD F	5950 TO 6050 BLOCK
6.00	QUAY RD F	8300 TO 8900 BLOCK
3.38	QUAY RD F.5	9300 TO 9525 BLOCK
1.00	QUAY RD G	5900 TO 6000 BLOCK
1.00	QUAY RD G	6900 TO 7000 BLOCK
0.58	QUAY RD H	4800 TO 4860 BLOCK
4.02	QUAY RD H	6600 TO 7000 BLOCK
2.63	QUAY RD I	4860 TO 5100 BLOCK
1.37	QUAY RD I	6600 TO 6750 BLOCK
0.50	QUAY RD I	8400 TO 8450 BLOCK
10.37	QUAY RD J	6300 TO 7200 BLOCK
2.58	QUAY RD J	8200 TO 8400 BLOCK
2.70	QUAY RD J	9600 TO 9850 BLOCK
2.04	QUAY RD K	5900 TO 6100 BLOCK
1.16	QUAY RD K	6600 TO 6710 BLOCK
10.00	QUAY RD K	8270 TO 8800 BLOCK
3.80	QUAY RD L	4800 TO 5180 BLOCK
0.40	QUAY RD L	6600 TO 6640 BLOCK
8.55	QUAY RD L	8800 TO 9600 BLOCK
10.45	QUAY RD M	5180 TO 6225 BLOCK
5.07	QUAY RD M	9600 TO 10100 BLOCK
3.00	QUAY RD N	6500 TO 6800 BLOCK
6.16	QUAY RD O	4200 TO 4800 BLOCK
8.45	QUAY RD O	5900 TO 6775 BLOCK
2.10	QUAY RD O	9600 TO 9775 BLOCK
7.14	QUAY RD P	4200 TO 4900 BLOCK
0.25	QUAY RD P	5875 TO 5900 BLOCK
0.66	QUAY RD P	6325 TO 6400 BLOCK
3.63	QUAY RD P	6480 TO 6850 BLOCK
2.61	QUAY RD P	8750 TO 9000 BLOCK
5.23	QUAY RD Q	4300 TO 4800 BLOCK
1.26	QUAY RD Q	5900 TO 6050 BLOCK

QUAY COUNTY ROAD CERTIFICATION 2024

MILEAGE	ROADS	BLOCK NUMBERS
2.50	QUAY RD Q	6375 TO 6625 BLOCK
1.81	QUAY RD Q	8750 TO 9000 BLOCK
2.00	QUAY RD R	4500 TO 4700 BLOCK
1.32	QUAY RD R	5050 TO 5200 BLOCK
9.81	QUAY RD R	8150 TO 8750 BLOCK
4.35	QUAY RD R	9000 TO 9400 BLOCK
1.00	QUAY RD S	5400 TO 5500 BLOCK
1.55	QUAY RD S	5700 TO 5875 BLOCK
2.00	QUAY RD S	6400 TO 6600 BLOCK
1.19	QUAY RD S	9200 TO 9325 BLOCK
2.06	QUAY RD S	9600 TO 9800 BLOCK
1.00	QUAY RD T	4300 TO 4400 BLOCK
1.12	QUAY RD T	4700 TO 4800 BLOCK
13.33	QUAY RD T	6300 TO 7610 BLOCK
0.57	QUAY RD T	7975 TO 8025 BLOCK
0.20	QUAY RD T.2	9270 TO 9290 BLOCK
8.01	QUAY RD U	3600 TO 4400 BLOCK
9.50	QUAY RD U	5700 TO 6650 BLOCK
1.00	QUAY RD U	6900 TO 7000 BLOCK
0.85	QUAY RD V	3800 TO 3900 BLOCK
7.10	QUAY RD V	4200 TO 4900 BLOCK
1.50	QUAY RD V	5550 TO 5700 BLOCK
2.00	QUAY RD V	6100 TO 6350 BLOCK
0.57	QUAY RD V	7725 TO 7800 BLOCK
0.46	QUAY RD V.5	7160 TO 7200 BLOCK
0.40	QUAY RD W	3850 TO 3900 BLOCK
0.67	QUAY RD W	7730 TO 7800 BLOCK
3.00	QUAY RD X	3600 TO 3900 BLOCK
1.00	QUAY RD X	7100 TO 7200 BLOCK
1.50	QUAY RD Y	6950 TO 7100 BLOCK
2.00	QUAY RD Y	7600 TO 7800 BLOCK
0.25	QUAY RD Y.5	7650 TO 7700 BLOCK
1.00	QUAY RD Z	3800 TO 3900 BLOCK
2.00	QUAY RD Z	7600 TO 7800 BLOCK
0.30	QUAY RD Z.5	6246 TO 6275 BLOCK
4.00	QUAY RD AB	3000 TO 3400 BLOCK

QUAY COUNTY ROAD CERTIFICATION

2024

MILEAGE	ROADS	BLOCK NUMBERS
2.00	QUAY RD AB	3900 TO 4100 BLOCK
2.00	QUAY RD AC	3200 TO 3400 BLOCK
1.00	QUAY RD AC	3600 TO 3700 BLOCK
1.00	QUAY RD AC	3800 TO 3900 BLOCK
1.50	QUAY RD AC	5100 TO 5200 BLOCK
0.83	QUAY RD AC	6100 TO 6183 BLOCK
0.84	QUAY RD AC	6215 TO 6298 BLOCK
0.92	QUAY RD AC	6300 TO 6392 BLOCK
0.65	QUAY RD AC	6649 TO 6700 BLOCK
7.25	QUAY RD AC	6800 TO 7500 BLOCK
2.00	QUAY RD AD	3000 TO 3200 BLOCK
8.00	QUAY RD AD	3400 TO 4200 BLOCK
1.00	QUAY RD AD	4600 TO 4700 BLOCK
1.02	QUAY RD AD	6025 TO 6150 BLOCK
6.46	QUAY RD AD	6300 TO 6950 BLOCK
6.00	QUAY RD AE	3000 TO 3600 BLOCK
7.55	QUAY RD AE	3900 TO 4600 BLOCK
1.00	QUAY RD AE	6000 TO 6100 BLOCK
0.92	QUAY RD AE	6300 TO 6400 BLOCK
5.00	QUAY RD AE	6600 TO 7100 BLOCK
6.00	QUAY RD AF	3000 TO 3600 BLOCK
3.91	QUAY RD AF	3700 TO 4100 BLOCK
0.49	QUAY RD AF	5700 TO 5749 BLOCK
4.00	QUAY RD AF	5900 TO 6300 BLOCK
0.44	QUAY RD AF	6850 TO 6925 BLOCK
1.80	QUAY RD AF	7620 TO 7800 BLOCK
0.96	QUAY RD AF.5	5400 TO 5510 BLOCK
0.63	QUAY RD AF.5	6400 TO 6475 BLOCK
0.70	QUAY RD AF.5	6900 TO 6970 BLOCK
6.10	QUAY RD AG	3100 TO 3700 BLOCK
2.00	QUAY RD AG	3900 TO 4100 BLOCK
3.00	QUAY RD AG	5700 TO 6000 BLOCK
3.90	QUAY RD AG	6140 TO 6550 BLOCK
0.50	QUAY RD AG	6850 TO 6900 BLOCK
7.00	QUAY RD AH	3000 TO 3700 BLOCK
1.00	QUAY RD AH	3900 TO 4000 BLOCK

QUAY COUNTY ROAD CERTIFICATION

2024

MILEAGE	ROADS	BLOCK NUMBERS
2.86	QUAY RD AH	6450 TO 6750 BLOCK
1.82	QUAY RD AH	7000 TO 7175 BLOCK
0.78	QUAY RD AI	3522 TO 3600 BLOCK
3.53	QUAY RD AI	3800 TO 4175 BLOCK
7.48	QUAY RD AI	4800 TO 5400 BLOCK
3.95	QUAY RD AI	6300 TO 6690 BLOCK
6.78	QUAY RD AI	6695 TO 7375 BLOCK
1.00	QUAY RD AJ	3900 TO 4000 BLOCK
0.81	QUAY RD AJ	5925 TO 6000 BLOCK
2.50	QUAY RD AJ	6150 TO 6400 BLOCK
0.84	QUAY RD AJ	7150 TO 7250 BLOCK
1.15	QUAY RD AJ.5	6575 TO 6700 BLOCK
5.90	QUAY RD AK	5800 TO 6400 BLOCK
0.22	QUAY RD AK.4	6350 TO 6375 BLOCK
0.44	QUAY RD AL	3600 TO 3650 BLOCK
2.79	QUAY RD AL	6214 TO 6500 BLOCK
0.45	QUAY RD AL.4	6400 TO 6450 BLOCK
0.50	QUAY RD AL.5	6450 TO 6500 BLOCK
3.00	QUAY RD AM	3600 TO 3900 BLOCK
3.08	QUAY RD AM	4250 TO 4500 BLOCK
1.00	QUAY RD AM	6300 TO 6400 BLOCK
0.52	QUAY RD AM.5	6475 TO 6525 BLOCK
5.00	QUAY RD AN	2500 TO 2998 BLOCK
3.00	QUAY RD AN	3600 TO 3900 BLOCK
1.00	QUAY RD AN	4500 TO 4600 BLOCK
1.91	QUAY RD AO	2875 TO 3000 BLOCK
1.00	QUAY RD AO	3800 TO 3900 BLOCK
1.00	QUAY RD AO	4600 TO 4700 BLOCK
2.80	QUAY RD AO	6475 TO 6675 BLOCK
0.27	QUAY RD AO	6700 TO 6724 BLOCK
8.10	QUAY RD AP	2400 TO 3200 BLOCK
3.10	QUAY RD AP	3500 TO 3800 BLOCK
2.16	QUAY RD AP	6375 TO 6550 BLOCK
2.00	QUAY RD AP.5	6600 TO 6700 BLOCK
0.14	QUAY RD AP.6	6280 TO 6298 BLOCK
2.00	QUAY RD AQ	2500 TO 2700 BLOCK

QUAY COUNTY ROAD CERTIFICATION

2024

MILEAGE	ROADS	BLOCK NUMBERS
1.05	QUAY RD AQ	6175 TO 6300 BLOCK
0.21	QUAY RD AQ	6578 TO 6599 BLOCK
0.23	QUAY RD AQ	6700 TO 6723 BLOCK
0.31	QUAY RD AQ.7	6199 TO 6224 BLOCK
3.03	QUAY RD AR	2700 TO 3000 BLOCK
4.70	QUAY RD AR	4225 TO 4700 BLOCK
1.00	QUAY RD AR	4800 TO 4900 BLOCK
5.15	QUAY RD AR	6200 TO 6750 BLOCK
9.52	QUAY RD AS	3000 TO 3975 BLOCK
1.00	QUAY RD AS	4500 TO 4600 BLOCK
8.00	QUAY RD AT	2400 TO 3200 BLOCK
1.00	QUAY RD AT	3700 TO 3800 BLOCK
2.00	QUAY RD AT	4300 TO 4500 BLOCK
3.40	QUAY RD AT	5760 TO 6100 BLOCK
0.65	QUAY RD AT	6300 TO 6375 BLOCK
0.56	QUAY RD AT.2	6250 TO 6300 BLOCK
1.00	QUAY RD AU	2700 TO 2800 BLOCK
4.02	QUAY RD AU	3000 TO 3400 BLOCK
1.86	QUAY RD AU	3800 TO 3986 BLOCK
1.00	QUAY RD AV	2400 TO 2500 BLOCK
2.00	QUAY RD AV	3000 TO 3198 BLOCK
3.30	QUAY RD AV	3600 TO 3950 BLOCK
2.26	QUAY RD AW	3000 TO 3250 BLOCK
2.00	QUAY RD AW	3500 TO 3700 BLOCK
2.00	QUAY RD AX	2400 TO 2600 BLOCK
6.00	QUAY RD AX	2900 TO 3500 BLOCK
3.00	QUAY RD AY	3000 TO 3300 BLOCK
0.40	QUAY RD AY	5860 TO 5900 BLOCK
0.50	QUAY RD AY.5	3650 TO 3700 BLOCK
1.00	QUAY RD AZ	2600 TO 2700 BLOCK
4.02	QUAY RD AZ	2900 TO 3300 BLOCK
0.47	QUAY RD AZ	5950 TO 5997 BLOCK
4.39	QUAY RD BC	2400 TO 2825 BLOCK
4.00	QUAY RD BC	3300 TO 3700 BLOCK
0.67	QUAY RD BC.8	3300 TO 3375 BLOCK
0.60	QUAY RD BD.5	3700 TO 3775 BLOCK

QUAY COUNTY ROAD CERTIFICATION

2024

MILEAGE	ROADS	BLOCK NUMBERS
1.00	QUAY RD BE	2400 TO 2500 BLOCK
2.00	QUAY RD BE	2700 TO 2900 BLOCK
8.02	QUAY RD BE	3300 TO 4025 BLOCK
10.10	QUAY RD BH	2700 TO 3700 BLOCK
4.00	QUAY RD BJ	3300 TO 3700 BLOCK
7.25	QUAY RD BJ.5	4500 TO 4950 BLOCK
5.50	QUAY RD BK	5200 TO 5750 BLOCK
3.93	QUAY RD BL	3700 TO 4100 BLOCK
1.72	QUAY RD BM	3933 TO 4100 BLOCK
2.00	QUAY RD BN	3300 TO 3450 BLOCK
0.75	ALLEN LANE	6400 TO 6475 BLOCK
0.50	LEONARD DRIVE	4000 TO 4050 BLOCK
1.00	EAST MAPLE AVE	3900 TO 4000 BLOCK
14.10	ROUTE 66	0000 TO 1700 BLOCK
0.21	TERRELL DRIVE	6275 TO 6298 BLOCK
0.50	LOGAN CEMETERY	2150 TO 2200 BLOCK
567.26	SUBTOTAL	
	STREETS USING CITY	
0.25	EAST DEHONEY	0900 TO 1001 BLOCK

QUAY COUNTY ROAD CERTIFICATION

2024

MILEAGE	ROADS	BLOCK NUMBERS
0.50	EAST EVANS	0700 TO 1000 BLOCK
0.25	EAST MAIN STREET	1300 TO 1500 BLOCK
0.016	FLINTRIDGE AVE	1418 TO 1421 BLOCK
0.09	MATTHEW DRIVE	2800 TO 3200 BLOCK
1.00	NORTH ROCK ISLAND ST	1200 TO 3030 BLOCK
0.15	SOUTH 8 TH STREET	3000 TO 3100 BLOCK
0.25	SOUTH 9 TH STREET	3000 TO 3200 BLOCK
0.15	SOUTH BERRY STREET	1000 TO 1125 BLOCK
0.25	SOUTH ELDER STREET	0101 TO 0500 BLOCK
0.10	SOUTH FIG STREET	0850 TO 1000 BLOCK
0.26	SOUTH GROVE STREET	1250 TO 1400 BLOCK
0.30	SOUTH HAWTHORNE ST	1000 TO 1125 BLOCK
0.15	SOUTH LAKE STREET	1000 TO 1125 BLOCK
0.26	SOUTH PARK STREET	1250 TO 1400 BLOCK
0.30	SOUTH SARATOGA ST	1000 TO 1125 BLOCK
0.10	WEST EL CARRO	0213 TO 0233 BLOCK
0.60	WEST LA JOYA STREET	0400 TO 0900 BLOCK
0.50	WEST SIERRA AVENUE	0400 TO 1100 BLOCK
5.48	SUBTOTAL	

NARA VISA STREETS

BELKNAP STREET	NORTH 4 TH STREET
BERRY STREET	NORTH 6 TH STREET
COMMUNITY CENTER	NORTH 7 TH STREET
GONZALES STREET	RAILROAD AVENUE
HAMRICK STREET	SOUTH 2 ND STREET
KING STREET	SOUTH 4 TH STREET
MAIN STREET	SOUTH 5 TH STREET
NORTH STREET	SOUTH 6 TH STREET
	VIGIL STREET

NARA VISA STREETS

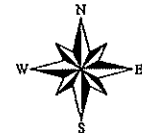
4.50

TOTAL QUAY COUNTY ROAD MILEAGE

1105.64

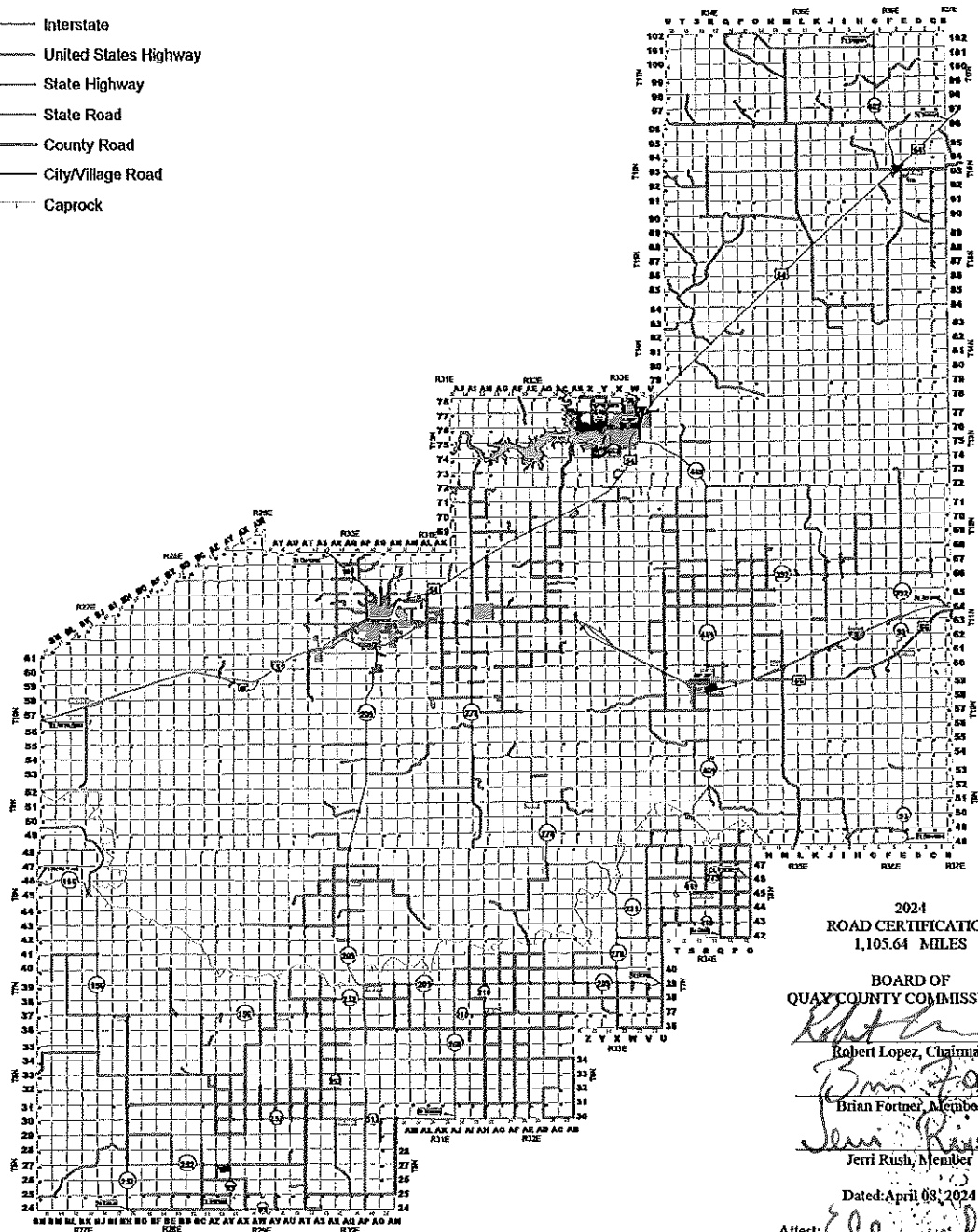


2024 QUAY COUNTY ROAD MILEAGE VERIFICATION



Legend

- Interstate
- United States Highway
- State Highway
- State Road
- County Road
- City/Village Road
- Caprock



2024
ROAD CERTIFICATION
1,105.64 MILES

BOARD OF
QUAY COUNTY COMMISSIONERS


Robert Lopez
Robert Lopez, Chairman

Brian Fortner
Brian Fortner, Member

Jerri Rush
Jerri Rush, Member

Dated: April 08, 2024

Attest: *Ellen White*
Ellen White, County Clerk



This map is published and distributed by the Quay County Manager's Office. It is a representation of certain man made, physical and natural features existing in Quay County. The County of Quay or its agencies disclaim all liability regarding the accuracy of this map and its associated data. Reproduction of this map or any portion thereof is not permitted without prior written permission from the Quay County Manager's Office. (04-08-2013)

DATE/24	NAME	ROAD BLADED	BLOCKS	MILES
3/4/24	DONALD	QUAY ROAD L	4800-5000	2.00
	DONALD	RT 66	1300-1700	4.00
	ARMANDO	QUAY ROAD 69	3100-3400	3.00
	ARMANDO	QUAY ROAD 66.5	4000-4150	1.50
3/5/24	JAMES	QUAY ROAD AR		
	CREW	QUAY ROAD AP		
	DONALD	QUAY ROAD J	9600-9630	
	DONALD	QUAY ROAD 65	4200-4300	1.00
	DONALD	QUAY ROADAR	6200-6300	1.00
3/6/24	TONY	QUAY ROAD 96	1300-1900	6.00
3/7/24	TONY	QUAY ROAD 65	4100-4175	0.73
	TONY	QUAY ROAD 63	4300-4525	2.20
	TONY	QUAY ROAD AJ	6200-6300	1.00
3/12/24	DONALD	QUAY ROAD K	6600-6710	1.16
	DONALD	QUAY ROAD S	5700-5875	1.55
	DONALD	QUAY ROAD 64	170-1900	2.00
3/13/24	DONALD	QUAY ROAD 64	1900-2100	2.00
	DONALD	QUAY ROAD O	6300-6500	2.00
	DONALD	QUAY ROAD Q	5900-6050	1.26
	DONALD	QUAY ROAD 60	1600-1800	1.50
	TONY	QUAY ROAD 96	1900-2098	2.00
	TONY	QUAY ROAD S	9600-9800	2.06
3/14/24	TONY	QUAY ROAD O	5900-6300	4.00
	TONY	QUAY ROAD O	6500-6600	1.00
3/18/24	DONALD	QUAY ROAD Q	5700-5900	2.00
	DONALD	QUAY ROAD 57	1800-2100	3.00
	CREW	QUAY ROAD 64.5	3700-3725	
3/19/24	DONALD	QUAY ROAD 57	2100-2200	1.00
	DONALD	QUAY ROAD V	5500-5700	1.50
	DONALD	QUAY ROAD U	5900-5910	0.10
	CREW	RT 66	0700-0725	
3/20/24	CREW	QUAY ROAD AI	6300-6500	
	TONY	QUAY ROAD 90	1200-1500	3.00
	TONY	QUAY ROAD L	8800-9000	2.00
3/21/24	CREW	QUAY ROAD AI	6500-6700	
	TONY	QUAY ROAD J	9600-9700	1.00
	TONY	QUAY ROAD 90	1500-1700	2.00
3/25/24	DONALD	QUAY ROAD M	6000-6225	2.25
	DONALD	QUAY ROAD M	5800-5900	1.00
	DONALD	QUAY ROAD 62	1300-1500	2.00
3/26/24	DONALD	QUAY ROAD Y	7700-7780	0.80
	DONALD	QUAY ROAD Y	7800-7770	0.30

	DONALD	QUAY ROAD 78	2500-2700	2.00
	DONALD	QUAY ROAD AF	7620-7800	1.80
	CREW	QUAY ROAD Z	7600-7800	
	CREW	QUAY ROAD Y	7700-7750	
	CREW	QUAY ROAD AI	6700-6900	
3/27/24	CREW	QUAY ROAD AI	6900-7200	
	TONY	QUAY ROAD 80.4	1400-1750	3.50
	TONY	QUAY ROAD W	7730-7800	0.67
33/28/24	CREW	QUAY ROAD AI	6600-6900	
	TONY	QUAY ROAD 80.4	1750-1900	2.50
	TONY	QUAY ROAD 82.4	1550-1700	1.35
	ANTONIO	QUAY ROAD AT	5850-5900	0.50
	ANTONIO	QUAY ROAD 63	4200-4400	2.00
	ANTONIO	QUAY ROAD 66.5	4000-4150	1.50
	ANTONIO	QUAY ROAD AP.5	6600-6700	1.00
		TOTAL		81.73

ADDITIONAL WORK TO ROAD/COMMENTS

PICKED UP TRASH
PICKED UP TRASH
REMOVED TUMBLEWEEDS - CALL IN

INSTALLED 3 CULVERTS

FIXED WASHOUT ON SIDE OF ROAD

INSTALLED CATTLEGUARD

FILLED POTHoles

FILLED POTHoles AND SHOULDERS

FILLED POTHOLES-CALL IN
FILLED POTHOLES-CALL IN
FILLED POTHOLES-CALL IN

FILLED POTHOLES-CALL IN

FILLED POTHOLES-CALL IN

**QUAY COUNTY
FISCAL YEAR 2023-2024
RESOLUTION No. 41**

Authorization of Budgetary Increase to **Road Department (402)**

WHEREAS, at meeting of the Board of Quay County Commissioners on April 8th, 2024 the following was among the proceedings;

WHEREAS, the Board of Quay County Commissioners deems it necessary to request this Budgetary Increase;


**State Fund 30400
Budgetary Increase**

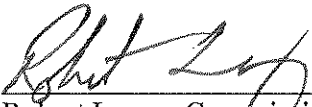
	<u>DEBIT</u>	<u>CREDIT</u>
20400-5001-55999 Roadways/Bridges		\$183,475.71


WHEREAS, the above activity was not contemplated at the time the final budget was adopted and approved for **LGRF CAP 2022-2023 funding**.


NOW THEREFORE, BE IT RESOLVED that after approval of the Local Government Division of the Department of Finance and Administration, the above Budgetary Adjustments be made.

DONE at Tucumcari, County of Quay, New Mexico this 8th day of April, 2024.




Robert Lopez, Commissioner


Jerri Rush, Commissioner


Brian Fortner, Commissioner